Approved For Release 1999/09/24 : CIA-RDP78-05867A000517940008-6

Next 8 Page(s) In Document Exempt

ILLEGIB

Approved For Release 1999/09/24 : CIA-RDP78-05867A000517940008-6

Approved For Release 1999/09/24 : CIA-RDP78-05867A000517940008-6

PHOTO NO. | LOT NO. | MAP REFERENCE | LATITUDE | LONGITUDE

COUNTRY | PROVINCE

AMA NO | SUBJECT | SUBJECT | SUBJECT | SUBJECT | SUBJECT | SUBJECT | SUBJECT | SUBJECT

PQ | AL9 | ALA | AL4 | C62

SWINEMUNDE HARBOR

TSINGTAO HARBOR

7, 24. 30

25X1A

DATE OF PHOTO	TYPE	QUALITY	CLASS	NO. OF CARDS
5 OCT 65	4	2	B	4

CLASSIFICATION: ~~SECRET~~

CAPTIONED BY

Approved For Release 1999/09/24 : CIA-RDP78-05867A000517940008-6

FORM NO. 173 USE PREVIOUS EDITIONS

PHOTO ANALYSIS REPORT

Approved For Release 1999/09/24 : CIA-RDP78-05867A000517940008-6

PHOTO NO. | LOT NO. | MAP REFERENCE | LATITUDE | LONGITUDE

COUNTRY | PROVINCE

AREA NO	SUBJECT	SUBJECT	SUBJECT	SUBJECT	SUBJECT	SUBJECT	SUBJECT	SUBJECT
PD	AL9	A I A	991	996	062			

SWINDON JSC IF DESTROY
ER QUAY BUNKER ATS
END OF QUAY

B,6,7, 25X1A

DATE OF PHOTO	TYPE	QUALITY	CLASS	NO. OF CARDS	SOURCE
5 OCT 65	1	2	B	1	[redacted]

CLASSIFICATION: SECRET/NFD | CAPTIONED BY: [illegible]

FORM NO. 1 JAN 54 USE PREVIOUS EDITIONS | PHOTO ANALYSIS REPORT | GPO 871-995

Approved For Release 1999/09/24 : CIA-RDP78-05867A000517940008-6

Approved For Release 1999/09/24 : CIA-RDP78-05867A000517940008-6

PHOTO NO. | LOT NO. | MAP REFERENCE | LATITUDE 5 3 5 6 N | LONGITUDE 11 15 E

COUNTRY | PROVINCE WAC 169 D

AREA NO. PQ | SUBJECT AL9 | SUBJECT ALA | SUBJECT 991 | SUBJECT 996 | SUBJECT CB2 | SUBJECT | SUBJECT | SUBJECT

SWINQUISCIF DESTROY
ERQUAY BUNICER ATS
END OF QUAY

3,6,7 25X1A

[redacted]

DATE OF PHOTO	TYPE	QUALITY	CLASS	NO. OF CARDS	SOURCE
5 APT 65	4	2	B	4	

CLASSIFICATION SECRET/NFD | CAPTIONED BY GPT

FORM NO. 1 PREVIOUS EDITIONS

PHOTO ANALYSIS REPORT

Approved For Release 1999/09/24 : CIA-RDP78-05867A000517940008-6

Approved For Release 1999/09/24 : CIA-RDP78-05867A000517940008-6

PHOTO NO. 1084020 | MAP REFERENCE P-5748-B5 | LATITUDE 44°08 N | LONGITUDE 044 42 E

COUNTRY FR | PROVINCE GARD

AREA NO 1256 M | SUBJECT B24 | SUBJECT B11 | SUBJECT B2N | SUBJECT PLUTONIUM

MARCOULE | PRODUCTION CENTER

CONSTRUCTION ACTIVITY

PT 1 OF A PT PAN

See C/A

1084020 - 73

4,7 25

25X1A

[redacted]

DATE OF PHOTO	TYPE	QUALITY	CLASS	NO. OF CARDS
21 OCT 65	4	2	B	3

CLASSIFICATION Secret / NFD

CAPTIONED BY [redacted]

FORM NO. 174 REPLACES PREVIOUS EDITIONS

PHOTO ANALYSIS REPORT

Approved For Release 1999/09/24 : CIA-RDP78-05867A000517940008-6

Approved For Release 1999/09/24 : CIA-RDP78-05867A000517940008-6

PHOTO NO. 1084171 | P-5178-83 | MAP REFERENCE | LATITUDE 44 08 N | LONGITUDE 041 42 E

COUNTRY FR | PROVINCE GARD

AREA NO. 1256 M | SUBJECT B24 | SUBJECT B11 | SUBJECT B2N | SUBJECT PLUTONIUM

MARCOULE PRODUCTION CENTER

CONSTRUCTION ACTIVITY.

PT 2 OF 4 PT PAN SEE C/A

4,725

25X1A

[redacted]

DATE OF PHOTO 31 AUG 65 | TYPE H | QUALITY 4 | CLASS 2 | NO. OF CARDS B | 3

CLASSIFICATION SECRET/NFD | CAPTIONED BY [redacted]

FORM NO. 174 USE PREVIOUS EDITIONS

PHOTO ANALYSIS REPORT

Approved For Release 1999/09/24 : CIA-RDP78-05867A000517940008-6

Approved For Release 1999/09/24 : CIA-RDP78-05867A000517940008-6

DATA NR: 1084078 | MAP REFERENCE | LATITUDE 41 03 N | LONGITUDE 51 12 E

COUNTRY: FR | PROVINCE: GARD

AREA NR: 1256 11 | SUBJECT 1: B 24 | SUBJECT 2: B 11 | SUBJECT 3: D 2 N | SUBJECT 4: PLUTONIUM | SUBJECT 5: | SUBJECT 6:

SUBJECT 7: MARCOULE | SUBJECT 8: | SUBJECT 9: CENTRE | SUBJECT 10:

SUBJECT 11: PRODUCTION | SUBJECT 12: ACTIVITY

SUBJECT 13: CONSTRUCTION

PT 3 OF 4 PT PAN

4 7 25

25X1A

[redacted]

DATE OF PHOTO	TYPE	QUALITY	CLASS	NO. OF CARDS
[redacted] 6 5	4	2	B	3

CLASSIFICATION: SECRET / NFD

CAPTIONED BY: FDC

DATA NO: 174

PHOTO ANALYSIS REPORT

Approved For Release 1999/09/24 : CIA-RDP78-05867A000517940008-6

Approved For Release 1999/09/24 : CIA-RDP78-05867A000517940008-6

ILLEGIB

Approved For Release 1999/09/24 : CIA-RDP78-05867A000517940008-6

Approved For Release 1999/09/24 : CIA-RDP78-05867A000517940008-6

FIELD NO. 1084174 MAP REFERENCE P-5718 LATITUDE 1408 N LONGITUDE 0442 E

COUNTRY FR PROVINCE GARD 25X1A

AREA NO. 256 M SUBJECT B24 SUBJECT B11 SUBJECT B2N SUBJECT PLUTONIUM

MARCOULE PLUTONIUM CENTER

RADIOACTIVE CONSTRUCTION ACTIVITY.

PT 1 OF 2 PT RAN SEE C/A.

4,725 25X1A

[redacted]

DATE OF PHOTO 24 OCT 65 TYPE 4 QUALITY 2 CLASS B NO. OF CARDS 3

CLASSIFICATION SECRET/NFD CAPTIONED BY PDR

FORM NO. 174 USE PREVIOUS EDITIONS PHOTO ANALYSIS REPORT

Approved For Release 1999/09/24 : CIA-RDP78-05867A000517940008-6

Approved For Release 1999/09/24 : CIA-RDP78-05867A000517940008-6

PHOTO NO. 1084075 | MAP REFERENCE | LATITUDE 11 06 N | LONGITUDE 011 12 E

COUNTRY FR | PROVINCE GARD

AREA NO. 256 M | SUBJECT 13 21 | SUBJECT B 11 | SUBJECT B2N

MARCOULE PLUTONIUM CENTER C

PRODUCTION FACILITY

CONSTRUCTION

PT 2 OF 2 PT PAN SEE CIA.

4,7 25X1A

[redacted]

DATE OF PHOTO	TYPE	QUALITY	CLASS	NO. OF CARDS
24 OCT 65 [redacted]	4	2	B	3

CLASSIFICATION SECRET/NFA | CAPTIONED BY PAC

FORM NO. 174 PHOTO ANALYSIS REPORT

Approved For Release 1999/09/24 : CIA-RDP78-05867A000517940008-6

Approved For Release 1999/09/24 : CIA-RDP78-05867A000517940008-6



Approved For Release 1999/09/24 : CIA-RDP78-05867A000517940008-6



Approved For Release 1999/09/24 : CIA-RDP78-05867A000517940008-6

Approved For Release 1999/09/24 : CIA-RDP78-05867A000517940008-6

MAP REFERENCE

LATITUDE 49 13 N

LONGITUDE

PHOTO NO. 1084078

PROVINCE

COUNTRY

AREA NO. CZ

SUBJECT

COTTON MALDOW PRODUCT

BATA SHOE

ON LINE AT

FACTORY

7, 8,

25X1A

[redacted]

DATE OF PHOTO	TYPE	QUALITY	CLASS	NO. OF CARDS
		2	3	3

CAPTIONED BY

CLASSIFICATION

PHOTO ANALYSIS REPORT

Approved For Release 1999/09/24 : CIA-RDP78-0586

FORM NO. 174 USE PREVIOUS EDITIONS

Approved For Release 1999/09/24 : CIA-RDP78-05867A000517940008-6

PHOTO NO 1084079
MAP REFERENCE
LATITUDE
LONGITUDE
PROVINCE
COUNTRY
AREA NO CZ
SUBJECT C67 A69 C6B C71 AKA AKC
BATA SHO
COTTAWA L DOV
E FACTORY

6, 7, 8, 10, 19, 25

25X1A

[redacted]

DATE OF PHOTO			TYPE	QUALITY	CLASS	NO. OF CARDS	SOURCE
9	6	5	1	2	3	6	

CAPTIONED BY

CLASSIFICATION CONF

PHOTO ANALYSIS REPORT

FORM NO. 174 USE PREVIOUS EDITIONS

Approved For Release 1999/09/24 : CIA-RDP78-05867A

Approved For Release 1999/09/24 : CIA-RDP78-05867A000517940008-6

LATITUDE 491 3 N | LONGITUDE 1 2 1 H 0 E

DESCRIPTION 10840(0) | MAP REFERENCE | PROVINCE W A C. 2 3 2 4 3

COUNTRY

AREA	SUBJECT	SUBJECT	SUBJECT	SUBJECT	SUBJECT	SUBJECT	SUBJECT	SUBJECT	SUBJECT
CZ	0667	AG9	C6B	F71	AKA	AKO			

GOTTWALDOV

FACTORY

25X1A

DATE OF PHOTO	TYPE	QUALITY	CLASS	NO. OF CARDS	SOURCE
9-25 65	H	2	3	6	

CLASSIFICATION CONF | CAPTIONED BY

6,7,8

Approved For Release 1999/09/24 : CIA-RDP78-05867A000517940008-6

FORM NO. 174 USE PREVIOUS EDITIONS

PHOTO ANALYSIS REPORT

Approved For Release 1999/09/24 : CIA-RDP78-05867A000517940008-6



Approved For Release 1999/09/24 : CIA-RDP78-05867A000517940008-6

PHOTO ANALYSIS REPORT

Approved For Release 1999/09/24 : CIA-RDP78-05867A000517940008-6

PHOTO NO.	1084106
GRID	
MAP REFERENCE	WAC 231 C
LATITUDE	49 45 N
LONGITUDE	13 22 E
PROVINCE	
COUNTRY	
AREA NO.	CZ
SUBJECT	CZ AFP A&N

PILZEN ELECTRIC LOCOMOTIVE WEAPS COMPLETE PLANT AT SKODA MACHINE WKS

7, 25, [redacted]

DATE OF PHOTO	TYPE	QUALITY	CLASS	NO. OF CARDS	SOURCE
25 Aug 1 6 4	1	2	3	3	[redacted]

CAPTIONED BY: DDE

CLASSIFICATION: CONF

PHOTO ANALYSIS REPORT

FORM NO. 174 REPLACES PREVIOUS EDITIONS

Approved For Release 1999/09/24 : CIA-RDP78-05867A

Approved For Release 1999/09/24 CCIA-RDP78-05867A000517940008-6

PHOTO NO. 1084UBJ | MAP REFERENCE | LATITUDE 49 45 N | LONGITUDE 13 22 E

CONTENT | PROVINCE WAC 231 C

AREA NO. EZ | SUBJECT CBZ | SUBJECT AFD | SUBJECT F Z | SUBJECT C 3H | SUBJECT | SUBJECT | SUBJECT | SUBJECT

PLZEN | PANORAMA | OF

CITY | SKODA WORKS | IN

BF

CAMELINE

25X1A

[redacted]

DATE OF PHOTO: 29 Sept 64 | TYPE: 4 | QUALITY: 2 | CLASS: 3 | NO. OF CARDS: 4 | SOURCE

CLASSIFICATION: CONF | CAPTIONED BY: [illegible]

PHOTO ANALYSIS REPORT

Approved For Release 1999/09/24 CCIA-RDP78-05867A

Approved For Release 1999/09/24 : CIA-RDP78-05867A000517940008-6

ILLEGIB

Approved For Release 1999/09/24 : CIA-RDP78-05867A000517940008-6

Approved For Release 1999/09/24 : CIA-RDP78-05867A000517940008-6



25X1A

Approved For Release 1999/09/24 : CIA-RDP78-05867A000517940008-6

Approved For Release 1999/09/24 : CIA-RDP78-05867A000517940008-6



Approved For Release 1999/09/24 : CIA-RDP78-05867A000517940008-6

Approved For Release 1999/09/24 : CIA-RDP78-05867A000517940008-6



Approved For Release 1999/09/24 : CIA-RDP78-05867A000517940008-6

Approved For Release 1999/09/24 : CIA-RDP78-05867A000517940008-6

PHOTO NO. | LOT NO. | MAP REFERENCE | LATITUDE 48 09 N | LONGITUDE 17 07 E

COUNTRY | PROVINCE | LUAC 232 D

AREA NO. CZ | SUBJECT C62 | SUBJECT C31 | SUBJECT C3A | SUBJECT C6B | SUBJECT C71 | SUBJECT | SUBJECT | SUBJECT

BRATISLAVA NEW HOUS
ING DEVELOPMENT OSTR
EFT SCENE

6, 7, 8

25X1A

DATE OF PHOTO	TYPE	QUALITY	CLASS	NO. OF CARDS	SOURCE OF
24 SEPT 61	1	2	3	6	[redacted]

CAPTIONED BY

CLASSIFICATION CONF

PHOTO ANALYSIS REPORT

Approved For Release 1999/09/24 : CIA-RDP78-05867A0005179400

Approved For Release 1999/09/24 : CIA-RDP78-05867A000517940008-6

COUNTRY: BRAZIL

SUBJECT: C67 C31 C3A C6B2 C71 — BRAZILIAN DEVELOPMENT IN SCIENCE AND TECHNOLOGY

PROVINCE: WAC

LATITUDE: 4809 N

LONGITUDE: 1202 E

DATE OF FIELD: 24 SEPT 64

TYPE: 4

QUALITY: 2

CLASS: 3

NO. OF CARDS: 50

CAPTIONED BY: [illegible]

CLASSIFICATION: CONF

6, 7, 8 of

25X1A

[redacted]

Approved For Release 1999/09/24 : CIA-RDP78-05867A000517940008-6

FORM NO. 174 USE PREVIOUS EDITIONS

AREA ANALYSIS REPORT

Approved For Release 1999/09/24 : CIA-RDP78-05867A000517940008-6

PHOTO NO. | MAP REFERENCE | LATITUDE | LONGITUDE

COUNTRY [redacted] | PROVINCE

AREA NO | SUBJECT | SUBJECT | SUBJECT | SUBJECT | SUBJECT | SUBJECT | SUBJECT

UR

NAVAL TANKER REPORTED LYING IN THE ESPEBUC TOWING DRY DOCK IN THE AGEAN SEA.

25X1A [redacted]

16,30

DATE OF PHOTO	TYPE	QUALITY	CLASS	NO. OF CARDS
8 July 65	4	2	C	1

CLASSIFICATION SECRET NO FOREIGN DISS

CAPTIONED BY [redacted]

FORM NO. 174 USE PREVIOUS EDITION

Approved For Release 1999/09/24 : CIA-RDP78-05867A000517940008-6

PHOTO INTERPRETATION REPORT

Approved For Release 1999/09/24 : CIA-RDP78-05867A000517940008-6

PHOTO NO. 1084001

AREA NO. 5

SUBJECT: CARGO VESSEL DHARMA

SUBJECT: AT CONSTANTA, RUMANIA

25X1A

[redacted]

DATE OF PHOTO: 6 July 65

TYPE: 4

QUALITY: 2

CLASS: C

NO. OF CARDS: 1

CAPTIONED BY: [illegible]

Approved For Release 1999/09/24 : CIA-RDP78-05867A000517940008-6

FORM NO. 174 USE PREVIOUS EDITIONS

Approved For Release 1999/09/24 : CIA-RDP78-05867A000517940008-6

PHOTO NO. | GUID 15-1965 | MAP REFERENCE 448 B | LATITUDE 31 12 N | LONGITUDE 29 54 E

COUNTRY: EG

PROVINCE

AREA NO.

SUBJECT: 3CH | SUBJECT: 3DP | SUBJECT | SUBJECT | SUBJECT | SUBJECT | SUBJECT | SUBJECT

A L E X A N D R i A | K a m A M - C L

A S S P T G

3,30

25X1A
[redacted]

DATE OF PHOTO			TYPE	QUALITY	CLASS	NO. OF CARDS
29 June	6	5	4	2	C	2

CAPTIONED BY: UOP

CLASSIFICATION: NO FOREIGN DISS

Approved For Release 1999/09/24 : CIA-RDP78-05867A000517940008-6

FORM NO. 174 USE PREVIOUS EDITIONS — PHOTO ANALYSIS REPORT

LONGITUDE

Approved For Release 1999/09/24 : CIA-RDP78-05867A000517940008-6

MAP REFERENCE | LATITUDE 31 13 N | LONGITUDE 29 54 E

PHOTO NO. 108188 | F-5748

PROVINCE 448 B

COUNTRY EG

AREA NO.

SUBJECT 3CD ALA CAG SKORYY-C

ALEXANDRIA ANCHORED IN

CLASS DD ANCHORED

THE OUTER HARBOR.

pt. 1 of 2-pt. pan - for C.I.A.

25X1A

3,7,34 [redacted]

DATE OF PHOTO			TYPE	QUALITY	CLASS	NO. OF CARDS
22 June	6	5	4	2	C	3

CAPTIONED BY

CLASSIFICATION CONFIDENTIAL FOREIGN DISS

PHOTO ANALYSIS REPORT

FORM NO. 174 USE PREVIOUS EDITIONS

Approved For Release 1999/09/24 : CIA-RDP78-05867A00051794

Approved For Release 1999/09/24 : CIA-RDP78-05867A000517940008-6

PHOTO NO. | MAP REFERENCE | LATITUDE 31 13 N | LONGITUDE

COUNTRY EG | PROVINCE 448 B

AREA NO. | SUBJECT 3CD | SUBJECT ALA | SUBJECT CG | SUBJECT | SUBJECT | SUBJECT | SUBJECT | SUBJECT

A L E X A N D R I A S A L A Y Y

L A S S P D A N H

T H E O T E R H A R B O R

25X1A

[redacted]

DATE OF PHOTO	TYPE	QUALITY	CLASS	NO. OF CARDS
			C	3

CAPTIONED BY

CLASSIFICATION CO... NO FOREIGN DISS

FORM NO. 174 USE PREVIOUS EDITIONS

PHOTO ANALYSIS REPORT

Approved For Release 1999/09/24 : CIA-RDP78-05867A0005179400

Approved For Release 1999/09/24 : CIA-RDP78-05867A000517940008-6



Approved For Release 1999/09/24 : CIA-RDP78-05867A000517940008-6

Approved For Release 1999/09/23 : CIA-RDP78-05867A000517940008-6



Approved For Release 1999/09/23 : CIA-RDP78-05867A000517940008-6

Approved For Release 1999/09/24 : CIA-RDP78-05867A000517940008-6

PHOTO NO. 11184087 | MAP REFERENCE | LATITUDE 31 14 N | LONGITUDE 121 28 E

COUNTRY | PROVINCE

AREA NO. CH | SUBJECT AGE | SUBJECT AGI | SUBJECT | SUBJECT | SUBJECT | SUBJECT | SUBJECT

SHANG-HAI
SHANGHAI
TOOL
PLT
LATHE
MACH.

top right
[ORR]

21

DATE OF PHOTO [10 5] | TYPE | QUALITY | CLASS 4 | NO. OF CARDS 2 | SOURCE OF PHOTOGRAPH: USIA SHANG-HAI PEIPING, ET AL, Aug 63

CLASSIFICATION OUO | CAPTIONED BY REB

FORM NO. 174 USE PREVIOUS EDITIONS

Approved For Release 1999/09/24 : CIA-RDP78-05867A000517940008-6

PHOTO ANALYSIS REPORT

Approved For Release 1999/09/24 : CIA-RDP78-05867A000517940008-6



Approved For Release 1999/09/24 : CIA-RDP78-05867A000517940008-6

Approved For Release 1999/09/24 : CIA-RDP78-05867A000517940008-6



Approved For Release 1999/09/24 : CIA-RDP78-05867A000517940008-6

Approved For Release 1999/09/24 : CIA-RDP78-05867A000517940008-6

PHOTO NO. | LOT NO. | MAP REFERENCE C | LATITUDE 33 27 S | LONGITUDE 70 40 W

PROVINCE 1436 B

COUNTRY CI

AREA NO 13 | SUBJECT 09C | SUBJECT C-9F | SUBJECT C7E

CASTING BALLOT

SANTIAGO POLLING BOOT

LLATS @ POLLING BOOTH

HS DURING PRESIDENTIAL

ELECTION

(S) (O)

25X1A

SOURCE [redacted]

DATE OF PHOTO			TYPE	QUALITY	CLASS	NO. OF CARDS
SEPT	4	4	1	1	3	2

CAPTIONED BY

CLASSIFICATION C

PHOTO ANALYSIS REPORT

FORM NO. 174

Approved For Release 1999/09/24 : CIA-RDP78-05867A000...

LONGITUDE

Approved for Release 1999/09/24 : CIA-RDP78-05867A000517940008-6



Approved for Release 1999/09/24 : CIA-RDP78-05867A000517940008-6

Approved For Release 1999/09/24 : CIA-RDP78-05867A000517940008-6

PHOTO REF.	DATE	MAP REFERENCE	LATITUDE	LONGITUDE
1004102		1434 B	23 27 N	78 40 W

COUNTRY	PROVINCE						
CI							
AREA NO	SUBJECT	SUBJECT	SUBJECT	SUBJECT	SUBJECT	SUBJECT	SUBJECT
11	030	040	C1E	ARM	210	203	

CASTING BA SANTIAGO @ POLLING BOOT LLATS PRESIDENTIAL HS DURING ELECTION.

(3) (8) (10) (27)

DATE OF PHOTO			TYPE	QUALITY	CLASS	NO. OF CARDS	SOURCE
SEPT	14	4	4	1	3	6	[redacted]

25X1A

CAPTIONED BY: GB

CLASSIFICATION: C

PHOTO ANALYSIS REPORT

FORM NO. 14 (REPLACES ...)

Approved For Release 1999/09/24 : CIA-RDP78-05867A000517940008-6

Approved For Release 1999/09/24 : CIA-RDP78-05867A000517940008-6

Next 4 Page(s) In Document Exempt

25X1C

Approved For Release 1999/09/24 : CIA-RDP78-05867A000517940008-6